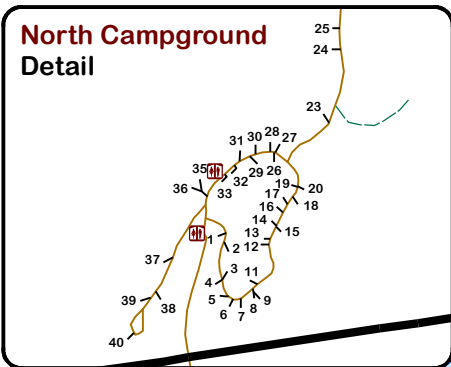


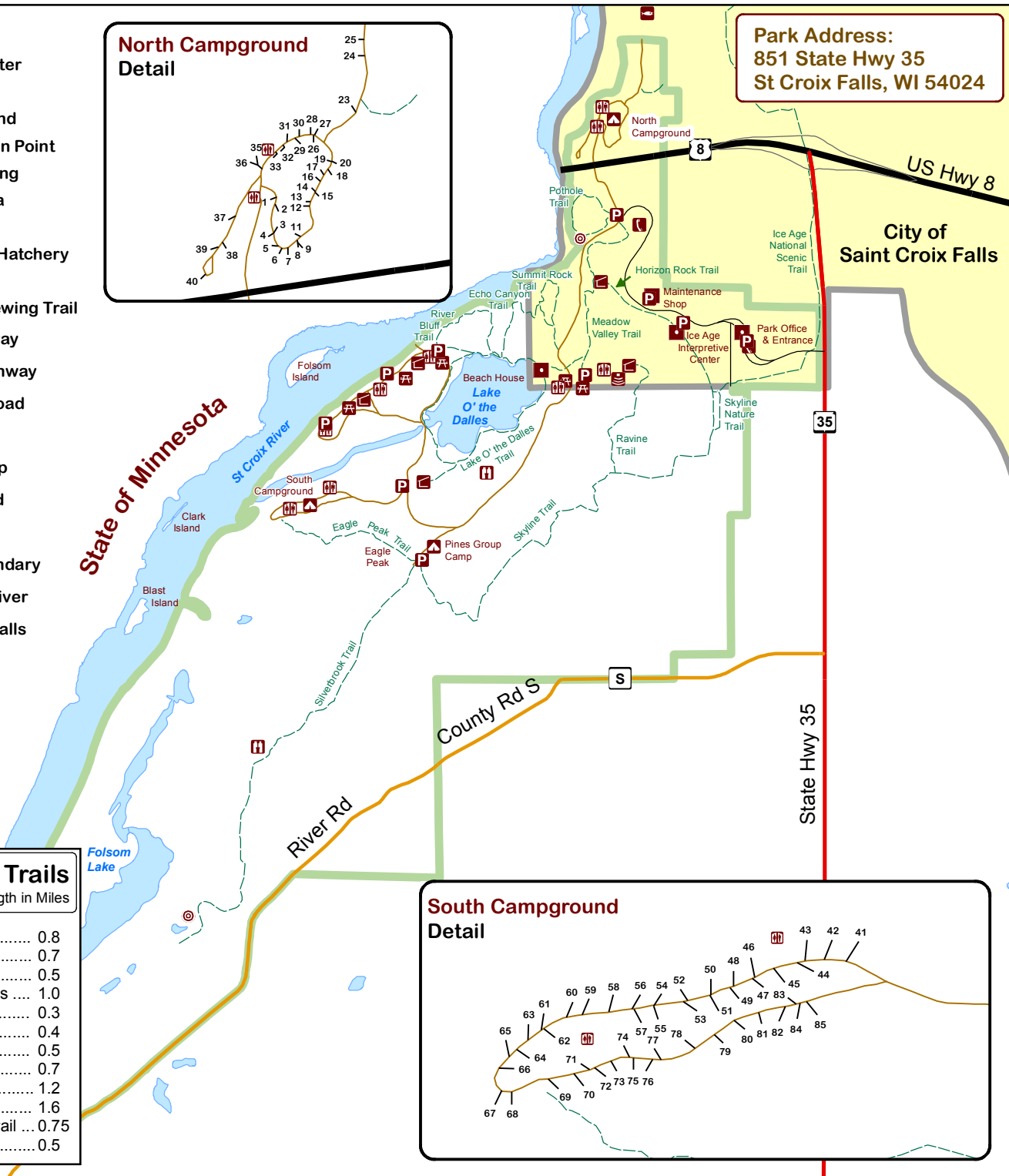
- Parking
- Amphitheater
- Bathroom
- Campground
- Observation Point
- Park Building
- Picnic Area
- Shelter
- State Fish Hatchery
- Telephone
- Wildlife Viewing Trail

- US Highway
- State Highway
- County Road
- City Road
- Hwy Ramp
- Park Road
- Trails
- Park Boundary
- Lake or River
- St Croix Falls

### North Campground Detail



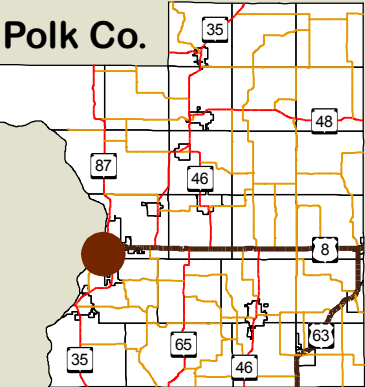
**Park Address:**  
851 State Hwy 35  
St Croix Falls, WI 54024



City of Saint Croix Falls

# INTERSTATE STATE PARK

Polk County, Wisconsin

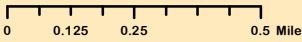
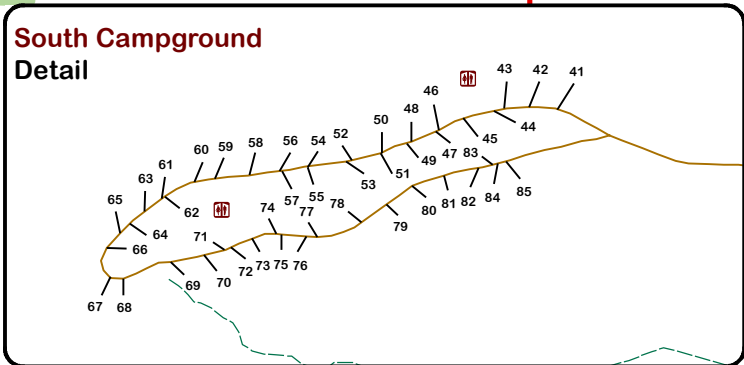


### Hiking Trails

Length in Miles

Eagle Peak .....	0.8
Echo Canyon .....	0.7
Horizon Rock .....	0.5
Lake O' the Dalles ....	1.0
Meadow Valley .....	0.3
Pothole .....	0.4
Ravine .....	0.5
River Bluff .....	0.7
Silverbrook .....	1.2
Skyline .....	1.6
Skyline Nature Trail ...	0.75
Summit Rock .....	0.5

### South Campground Detail



Created by:  
Polk County Dept. of Land Information  
Division of Geographic Information Systems  
100 Polk County Plaza, Suite 130  
Balsam Lake, WI 54810  
Ph: 715.485.9279  
Fax: 715.485.9246  
www.co.polk.wi.us

Date: 3/8/2012

This drawing is the result of a compilation and reproduction of land records as they appear in various Polk County Offices. The drawing should be used for reference purposes only. Polk County is not responsible for any inaccuracies herein contained.